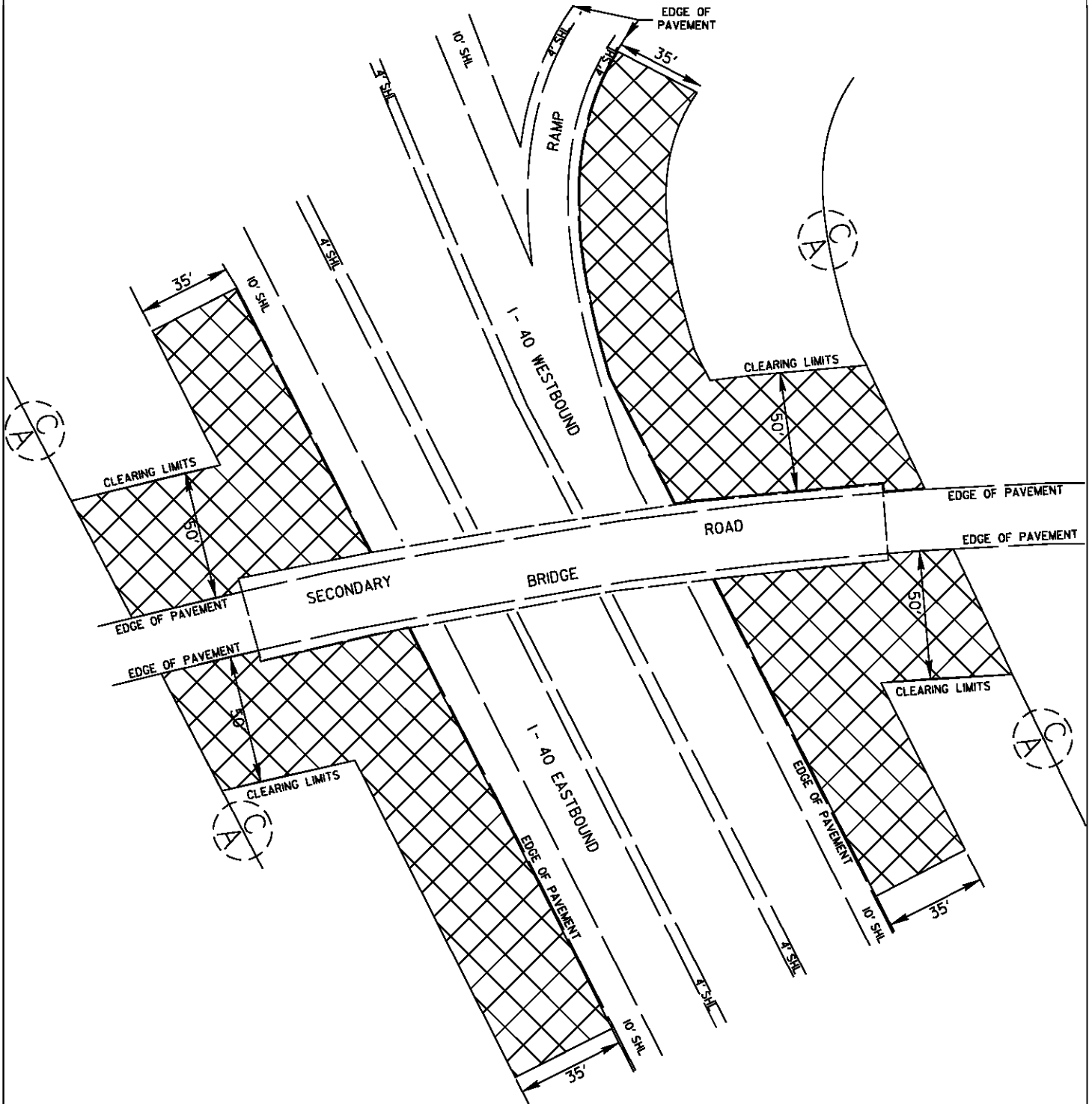


CONTRACT: DM11752342

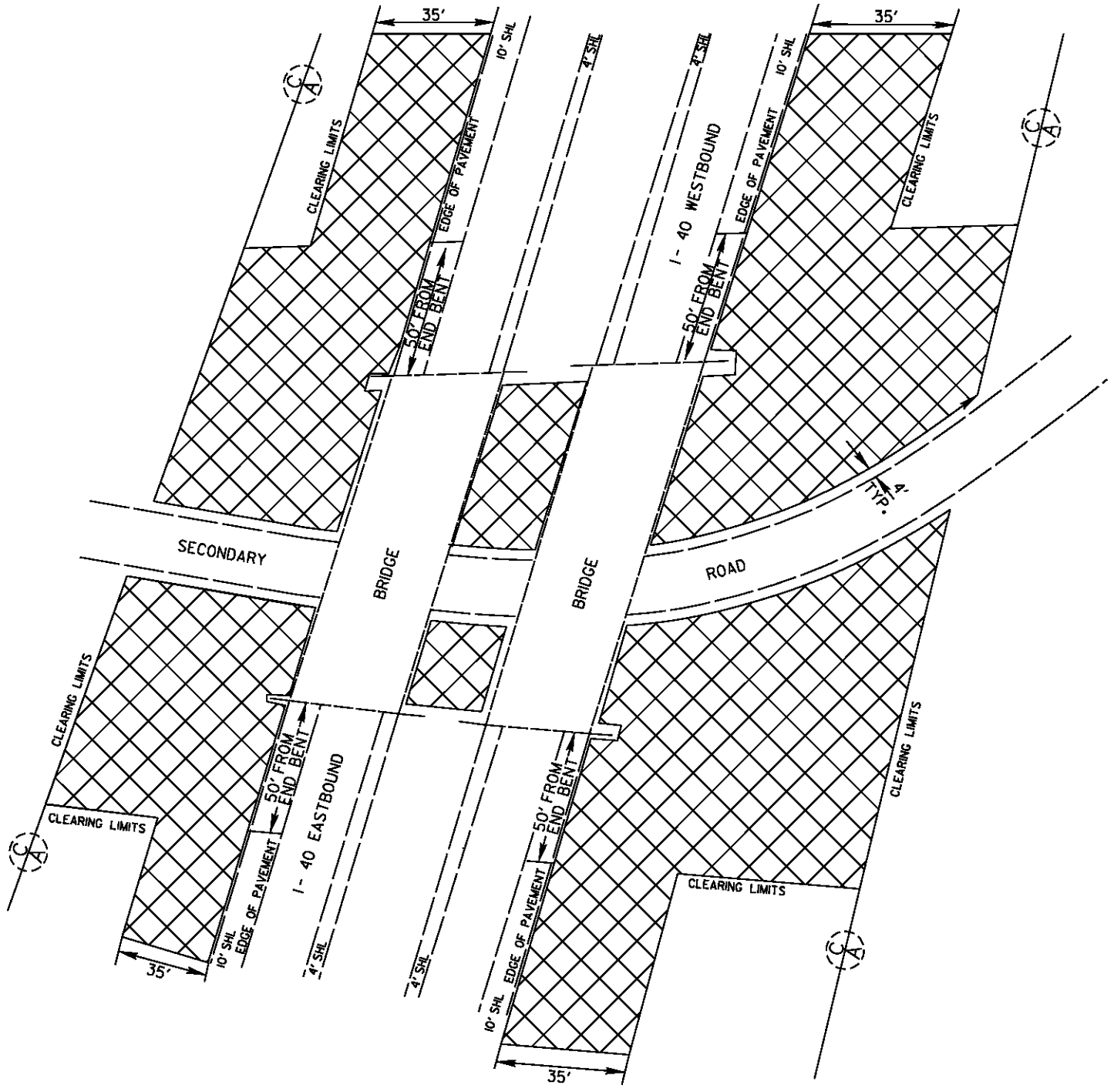
**STATE OF NORTH CAROLINA
DIVISION OF HIGHWAYS**



STATE	STATE PROJECT REFERENCE NO.	SHEET NO.	TOTAL SHEETS
N.C.	11752342	1	
STATE PROJ. NO.	F.A. PROJ. NO.	DESCRIPTION	

CONTRACT: DM11752342

STATE OF NORTH CAROLINA
DIVISION OF HIGHWAYS



AREA TO BE CLEARED



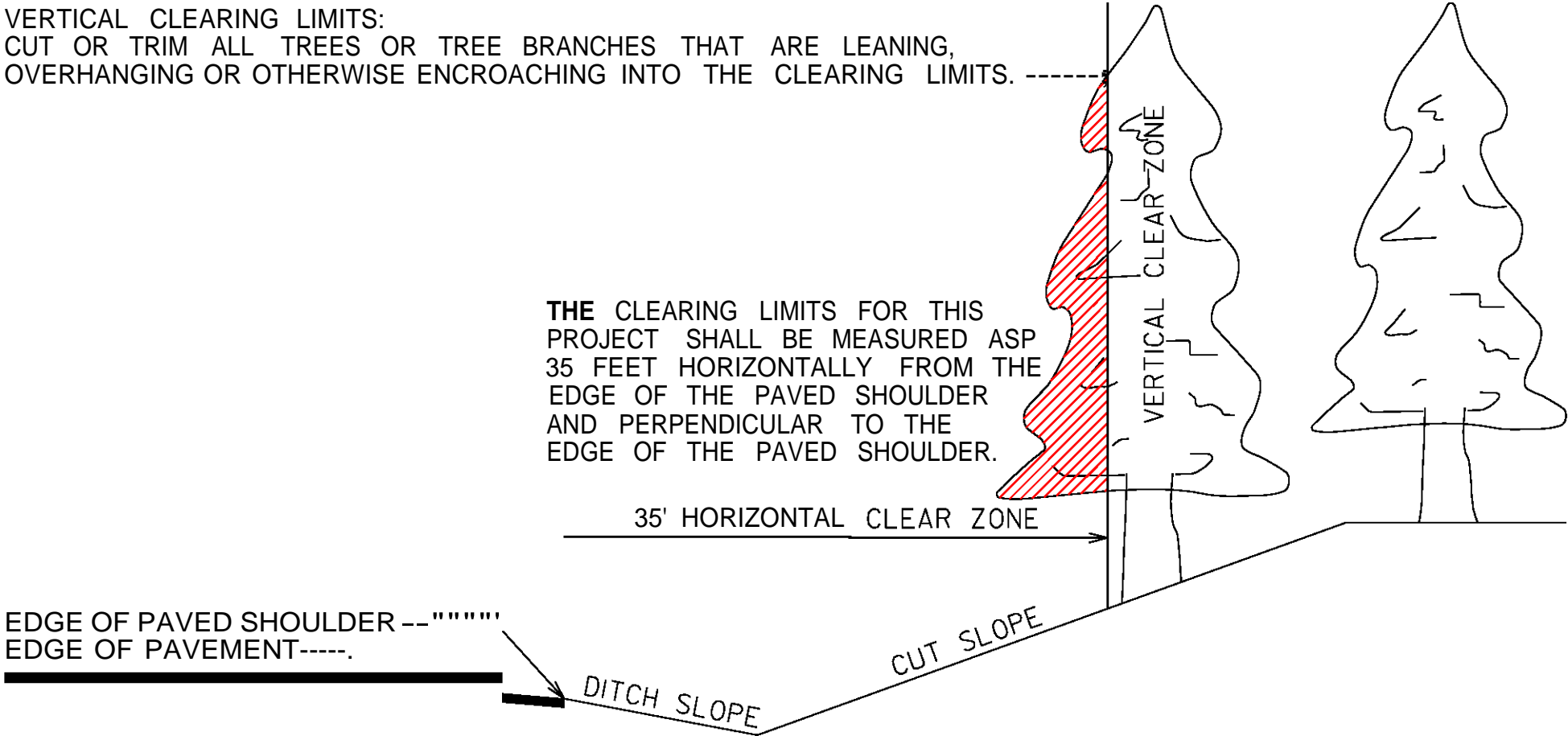
STATE	STATE PROJECT REFERENCE NO.	SHEET NO.	TOTAL SHEETS
N.C.	11752342	2	
STATE PROJ. NO.	F.A. PROJ. NO.	DESCRIPTION	

VEGETATION
MANAGEMENT
(CLEARING)
CUT SECTION

SCALE: 1" = 10'

VERTICAL CLEARING LIMITS:
CUT OR TRIM ALL TREES OR TREE BRANCHES THAT ARE LEANING,
OVERHANGING OR OTHERWISE ENCROACHING INTO THE CLEARING LIMITS.

THE CLEARING LIMITS FOR THIS
PROJECT SHALL BE MEASURED ASP
35 FEET HORIZONTALLY FROM THE
EDGE OF THE PAVED SHOULDER
AND PERPENDICULAR TO THE
EDGE OF THE PAVED SHOULDER.



EDGE OF PAVED SHOULDER ---"-----"
EDGE OF PAVEMENT-----.

DITCH SLOPE

CUT SLOPE

35' HORIZONTAL CLEAR ZONE

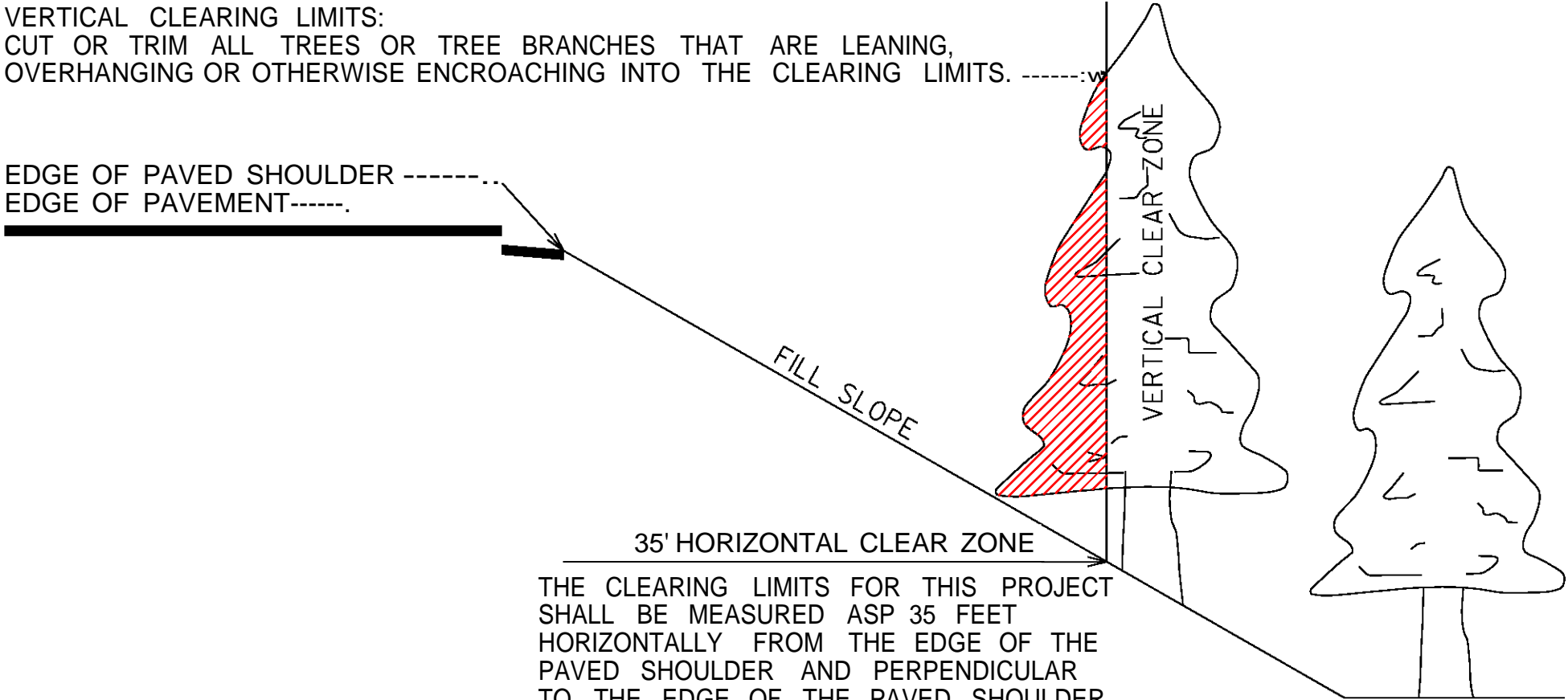
VERTICAL CLEAR-ZONE

VEGETATION
MANAGEMENT
(CLEARING)
FILL SECTION

SCALE: 1" = 10'

VERTICAL CLEARING LIMITS:
CUT OR TRIM ALL TREES OR TREE BRANCHES THAT ARE LEANING,
OVERHANGING OR OTHERWISE ENCROACHING INTO THE CLEARING LIMITS.

EDGE OF PAVED SHOULDER -----
EDGE OF PAVEMENT -----



THE CLEARING LIMITS FOR THIS PROJECT
SHALL BE MEASURED ASP 35 FEET
HORIZONTALLY FROM THE EDGE OF THE
PAVED SHOULDER AND PERPENDICULAR
TO THE EDGE OF THE PAVED SHOULDER.